

**PUBLIC NOTICE: GILLESPIE COUNTY 2021 REVISED  
COUNTY ELECTION PRECINCT PLAN**

By order dated December 1, 2021 ("2021 Order"), the Gillespie County Commissioners Court ("Commissioners Court"), the governing body of Gillespie County, Texas ("County"), approved the 2021 Revised Gillespie County Election Precinct Plan ("2021 Revised Plan") pursuant to Chapter 42 of the Texas Election Code and other authority. The 2021 Revised Plan made changes to the County's existing election precinct plan. The 2021 Revised Plan shall take effect on and after January 1, 2022.

The following is a brief, general description of the changes made in the County's existing election precinct boundaries, as described in the 2021 Revised Plan, said changes made by the Commissioners Court a result of county commissioner precinct boundary changes made pursuant to the County's approved 2021 redistricting project plan: certain territory on the southeast side of the City of Fredericksburg, Texas, in the area of East Main Street, East Highway Street, and South Washington Street, was transferred from Election Precinct 1 to Election Precinct 4. The remainder of the precincts described in the County's existing election precinct plan were not revised by the 2021 Order.

Copies of the County's 2021 Order and 2021 Revised Plan are available for public inspection and copying during normal business hours at the office of the Gillespie County Judge at the Gillespie County Courthouse, 101 West Main Street, Unit No. 9, Fredericksburg, Texas 78624 (telephone 830-997-7502). Please contact the Gillespie County Judge's office should you have questions regarding this matter. Public notice regarding the changes in the County's existing election precincts, as described in the 2021 Revised Plan, is being accomplished by the County as required by law.

ORDER NO. \_\_\_\_\_

**AN ORDER OF THE COMMISSIONERS COURT OF GILLESPIE COUNTY, TEXAS: (1) ADOPTING THE 2021 REVISED GILLESPIE COUNTY ELECTION PRECINCT PLAN FOR THE RECONFIGURATION OF CERTAIN COUNTY ELECTION PRECINCTS, INCLUDING PUBLIC NOTICE AND ALL RELATED MATTERS, PURSUANT TO CHAPTER 42 OF THE TEXAS ELECTION CODE AND OTHER AUTHORITY; AND (2) PROVIDING FOR AN EFFECTIVE DATE AND COMPLIANCE WITH THE TEXAS OPEN MEETINGS ACT.**

WHEREAS, Gillespie County, Texas ("County") is a county of the State of Texas, having been duly created and organized under the constitution and laws of Texas, and the Gillespie County Commissioners Court ("Commissioners Court") is the governing body of the County; and

WHEREAS, Chapter 42 of the Texas Election Code ("Chapter 42") provides, with certain exceptions, that (1) a county shall in odd-numbered years determine whether its county election precincts comply with certain applicable provisions of state law, (2) the effective date of use for a change to county election precincts shall be the first day of the first even-numbered voting year following the voting year in which the change is ordered, and (3) after adoption of revised county election precincts, notice of those revisions must be given by a county to the public and certain public officials; and

WHEREAS, a change in circumstances has occurred which necessitates review and approval by the Commissioners Court of certain revisions to the County's existing election precinct plan in order to comply with state law, and for the convenience and efficiency of conducting elections, said revisions being hereafter described as the **2021 Revised Gillespie County Election Precinct Plan** ("2021 Revised Plan"), complete with the maps for said plan attached as **Exhibit A**; and

WHEREAS, the Commissioners Court finds that:

- (1) the existing County election precinct plan should be partially revised and reconfigured by the approval of the 2021 Revised Plan described in this order, in compliance with Chapter 42 and other authority, and in the form and scope and in accordance with the plan maps attached as **Exhibit A**;
- (2) the map revisions in **Exhibit A** are in the best interests of the County and the public, and their approval and implementation will increase the convenience and efficiency of conducting elections in the County; and
- (3) all notices required by law shall be performed by the County regarding the approval and implementation of this order, the 2021 Revised Plan, and the **Exhibit A** documents;

**NOW, THEREFORE, BE IT RESOLVED AND ORDERED BY THE COMMISSIONERS COURT OF GILLESPIE COUNTY, TEXAS AS FOLLOWS:**

- (1) Unless otherwise designated in this order, the past, present, or future tense shall each include the other, the masculine, feminine, or neuter gender shall each include the other, and the singular and plural number shall include each other where necessary for a correct meaning.
- (2) All statements made in the caption and preliminary recitals of this order, and all attached documents, are incorporated by reference.
- (3) The Commissioners Court hereby approves this **2021 Revised Gillespie County Election Precinct Plan** as follows: (a) this 2021 Revised Plan shall begin on January 1, 2022, and on said date, the County's existing election precinct plan shall be hereby revised, replaced, and superseded by the 2021 Revised Plan; and (b) the boundaries of certain election precincts in the existing plan are hereby revised and reconfigured by the approval of this 2021 Revised Plan, in accordance with the documents attached as **Exhibit A**, being the maps for the 2021 Revised Plan.
- (4) This order and all attached documents shall be filed and maintained in the County Clerk's Office.
- (5) The County shall timely: (a) submit copies of this order (including the maps attached as **Exhibit A**) and other documents required by law to the Texas Secretary of State and other public officials for notice and/or approval as required by law; and (b) provide public notice of this order as required by law.
- (6) The 2021 Revised Plan (including the maps attached as **Exhibit A**) shall take effect and become operative on and after January 1, 2022, and thereafter shall be used in all elections for County officers and other elections administered by the County, as required by Chapter 42 and other authority, until such time as a subsequent, revised, and lawfully enacted County election precinct plan or map revision shall be approved.
- (7) The County's staff and attorneys shall assist the Commissioners Court regarding the successful accomplishment of all tasks and preparation of all documents necessary or advisable for the successful implementation of the 2021 Revised Plan.
- (8) Except for certain matters described in paragraphs (3) and (6) of this order (which matters shall take effect and become operative on

and after January 1, 2022), the remainder of this order shall take effect immediately from and after its passage.

- (9) This order was approved and adopted at a meeting of the Commissioners Court held in compliance with Chapter 551 of the Texas Government Code, the Texas Open Meetings Act.

**ORDERED, APPROVED, AND ADOPTED** on the 1st day of December, 2021.


**THE COMMISSIONERS COURT OF  
GILLESPIE COUNTY, TEXAS**



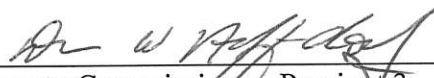
County Judge  
Gillespie County, Texas



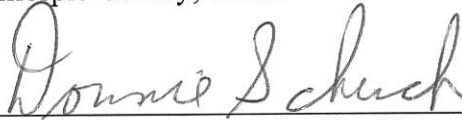
County Commissioner, Precinct 1  
Gillespie County, Texas



County Commissioner, Precinct 2  
Gillespie County, Texas




County Commissioner, Precinct 3  
Gillespie County, Texas



County Commissioner, Precinct 4  
Gillespie County, Texas

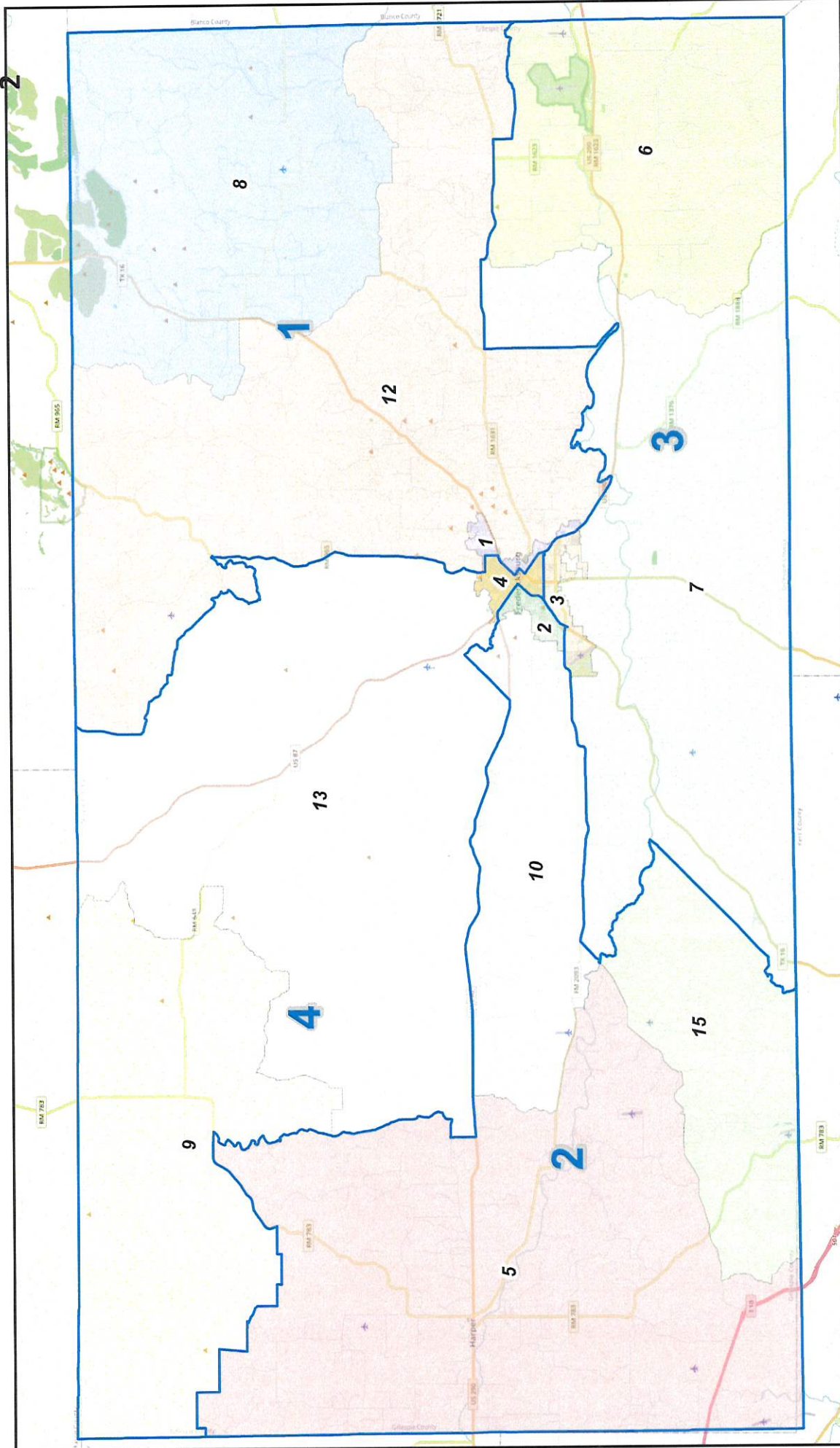
**ATTEST:**



County Clerk or Deputy County Clerk  
Gillespie County, Texas



**EXHIBIT A:**  
**(REVISED 2021 COUNTY ELECTION PRECINCT PLAN MAPS)**



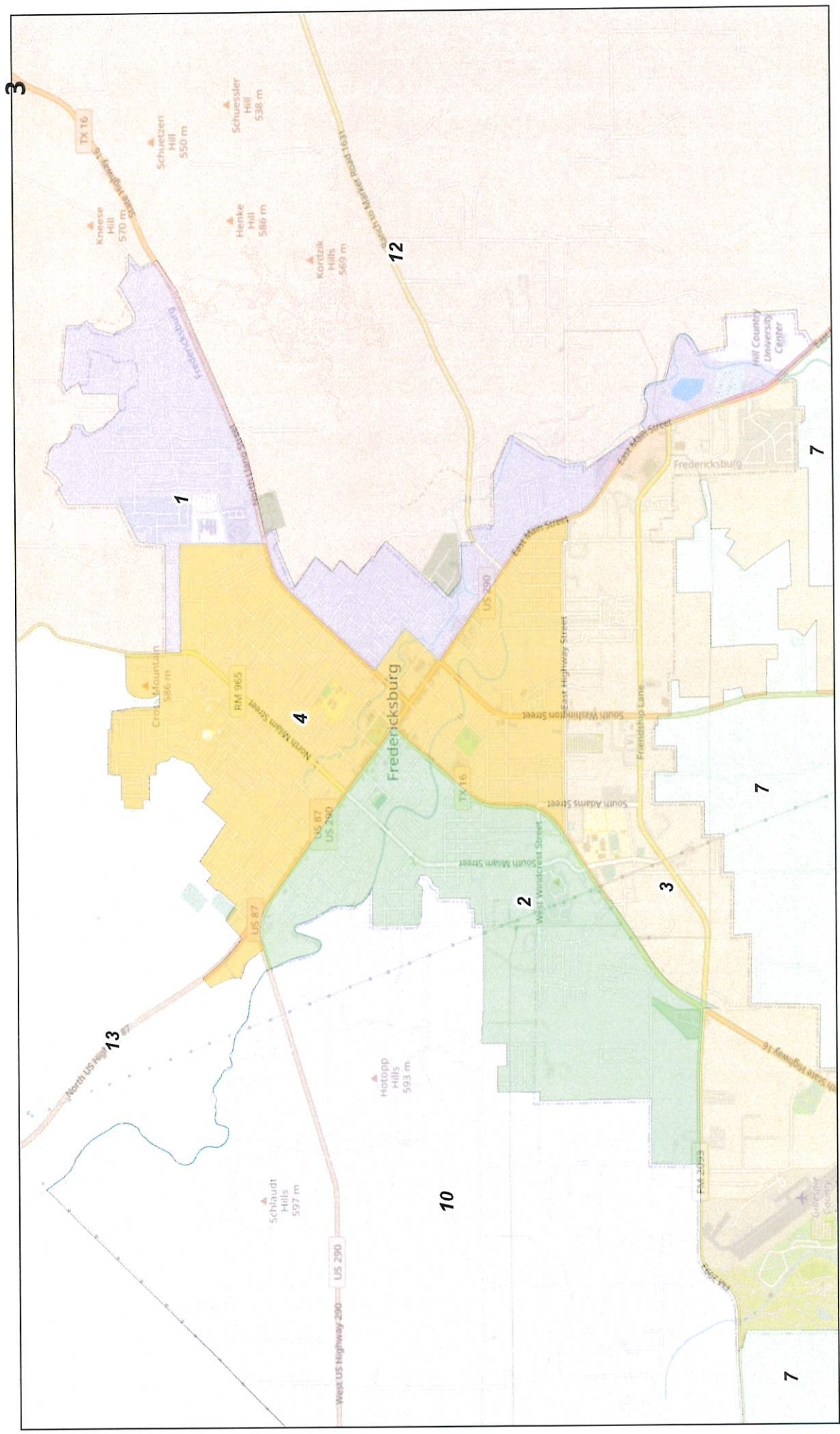
**Legend**  
 Commissioners Precincts - Adopted November 1, 2021  
 Election Precincts

**Gillespie County Election Precincts  
 Draft Plan A  
 Adopted December 1, 2021**

0 1 2 3 4 Miles

© 2021 Bickerstaff Heath Delgado Acosta LLP  
 Data Source: Roads, Water and other features obtained from the 2020 Tiger/line files, U.S. Census Bureau  
 Created: 12/11/2021





© 2021 Bickerstaff Heath Delgado Acosta LLP  
 Data Source: Roads, Water and other features obtained from the 2020 Tigerline files, U.S. Census Bureau  
 Created: 12/1/2021

### Gillespie County Election Precincts Draft Plan A - Inset: Fredericksburg Adopted December 1, 2021

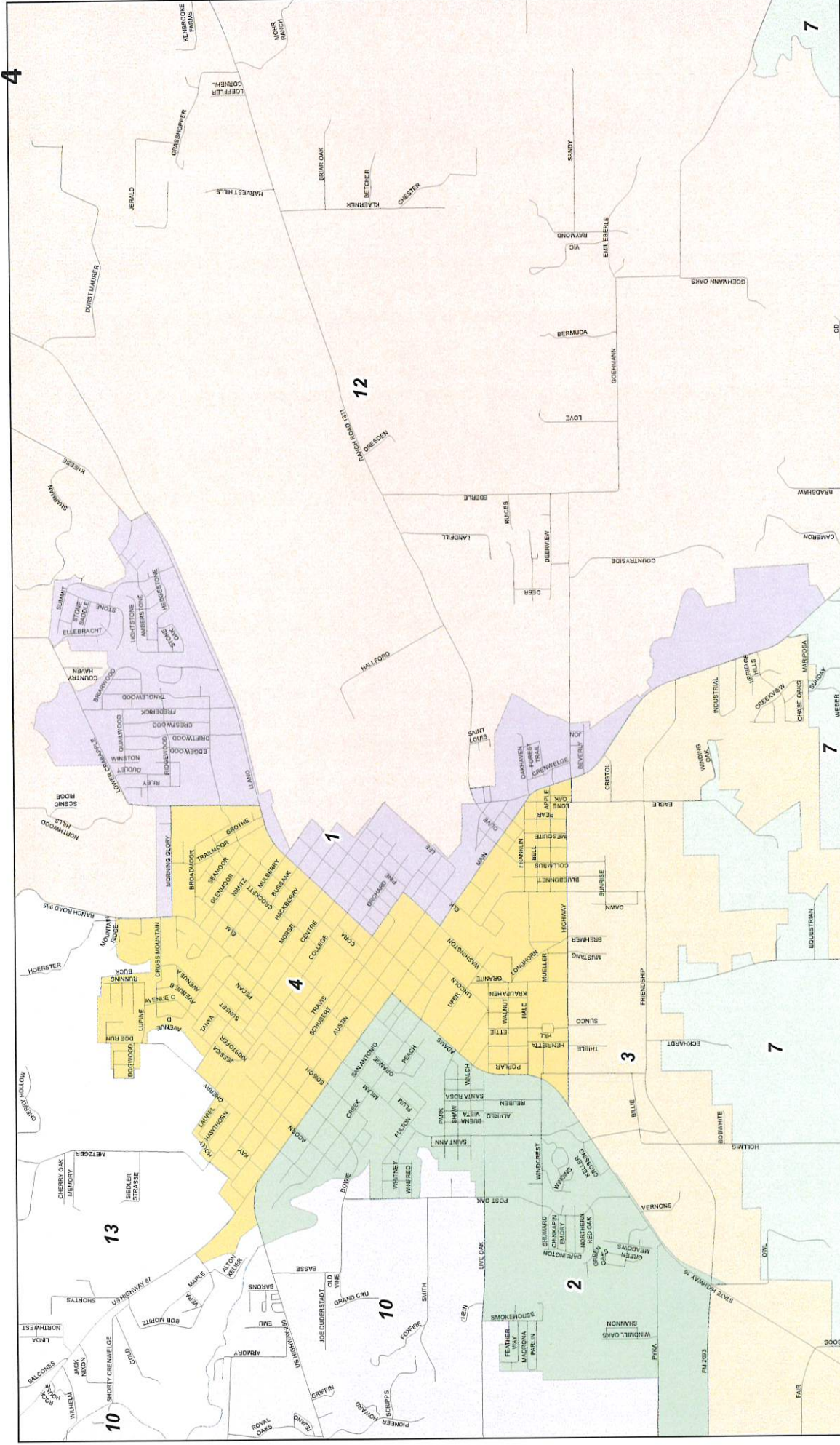
**Legend**

Election Precincts

|    |    |    |    |    |    |
|----|----|----|----|----|----|
| 1  | 2  | 3  | 4  | 5  | 6  |
| 7  | 8  | 9  | 10 | 11 | 12 |
| 13 | 14 | 15 | 16 | 17 | 18 |

Scale: 0 to 0.8 Miles





**Legend**  
 Election Precincts

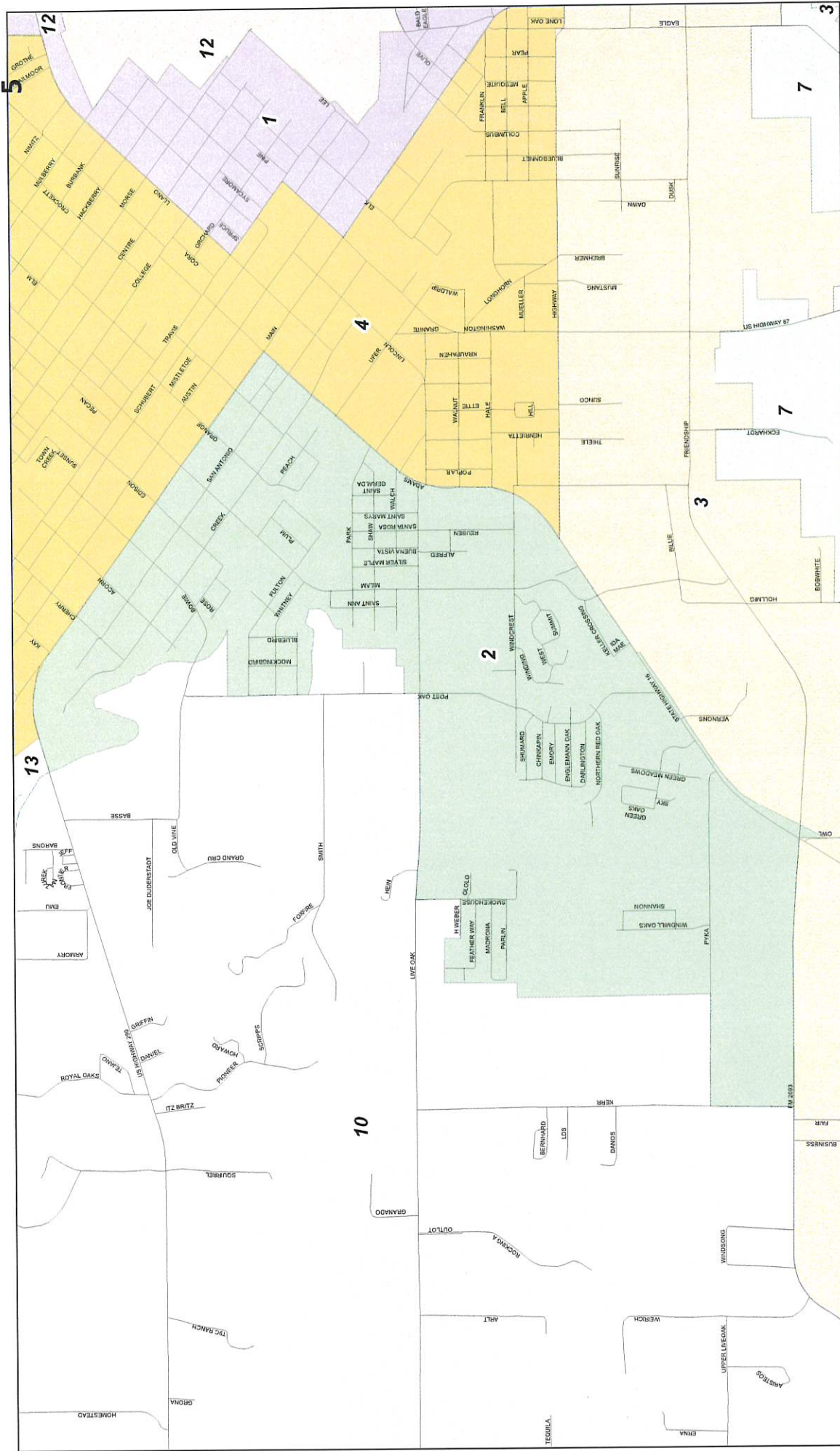
|    |    |    |    |   |   |   |
|----|----|----|----|---|---|---|
| 1  | 2  | 3  | 4  | 5 | 6 | 7 |
| 10 | 12 | 13 | 14 |   |   |   |

0 0.2 0.4 0.8 Miles

**Gillespie County Election Precinct 1  
 Draft Plan A  
 Adopted December 1, 2021**

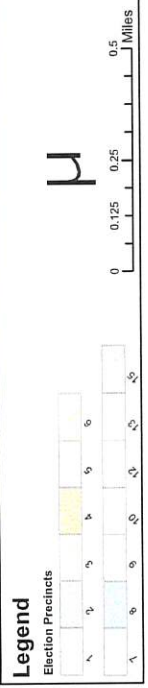
© 2021 Bickerstaff Heath Delgado Acosta LLP  
 Data Source: Roads, Water and other  
 features obtained from the 2020  
 Tigerline files, U.S. Census Bureau  
 Created: 12/1/2021



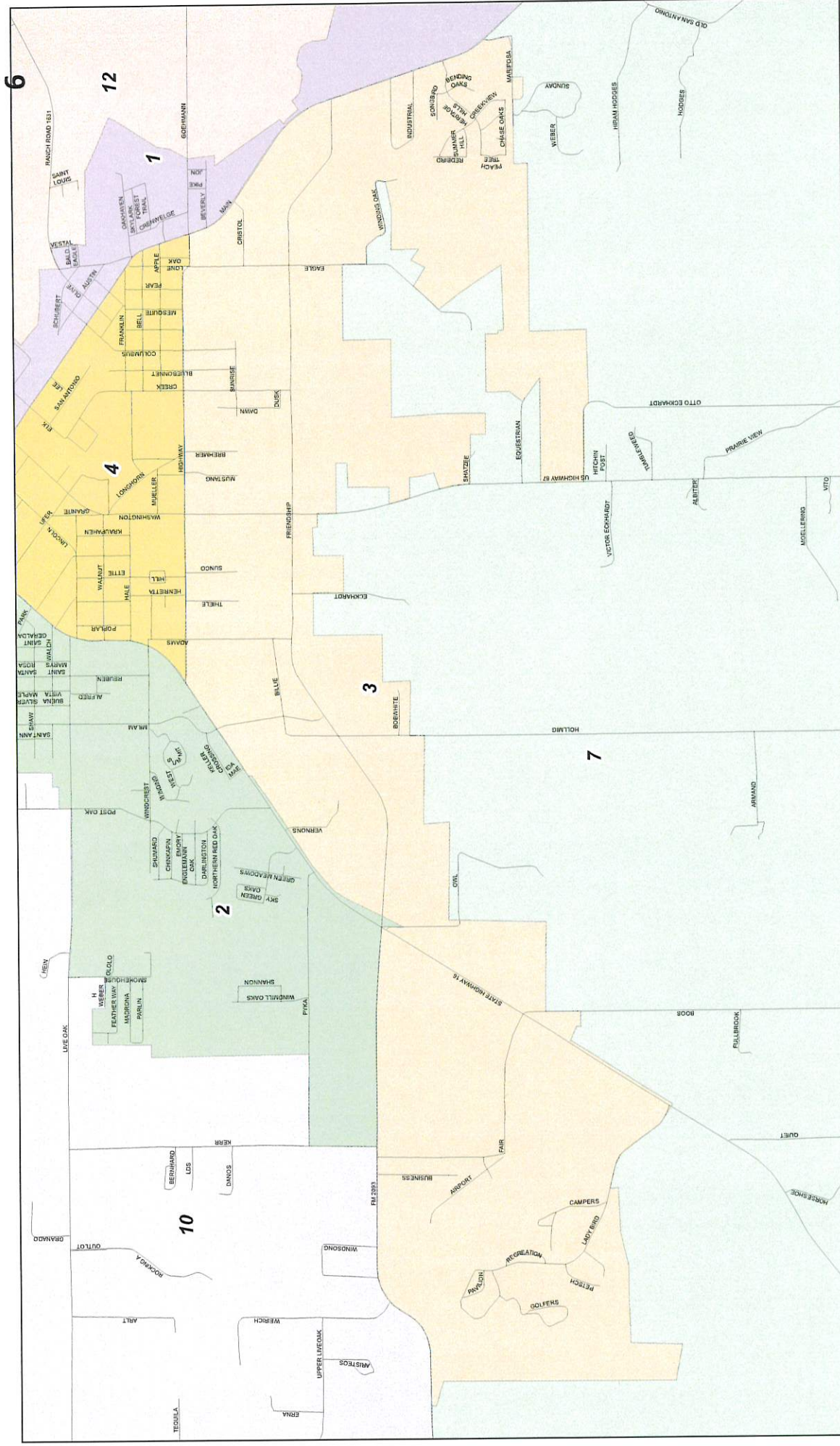


© 2021 Bickerstaff Heath Delgado Acosta LLP  
 Data Source: Roads, Water and other  
 features obtained from the 2020  
 Tigerline files, U.S. Census Bureau  
 Created: 12/1/2021

## Gillespie County Election Precinct 2 Draft Plan A Adopted December 1, 2021

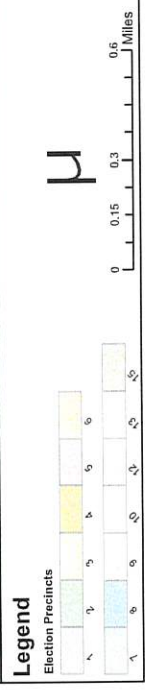




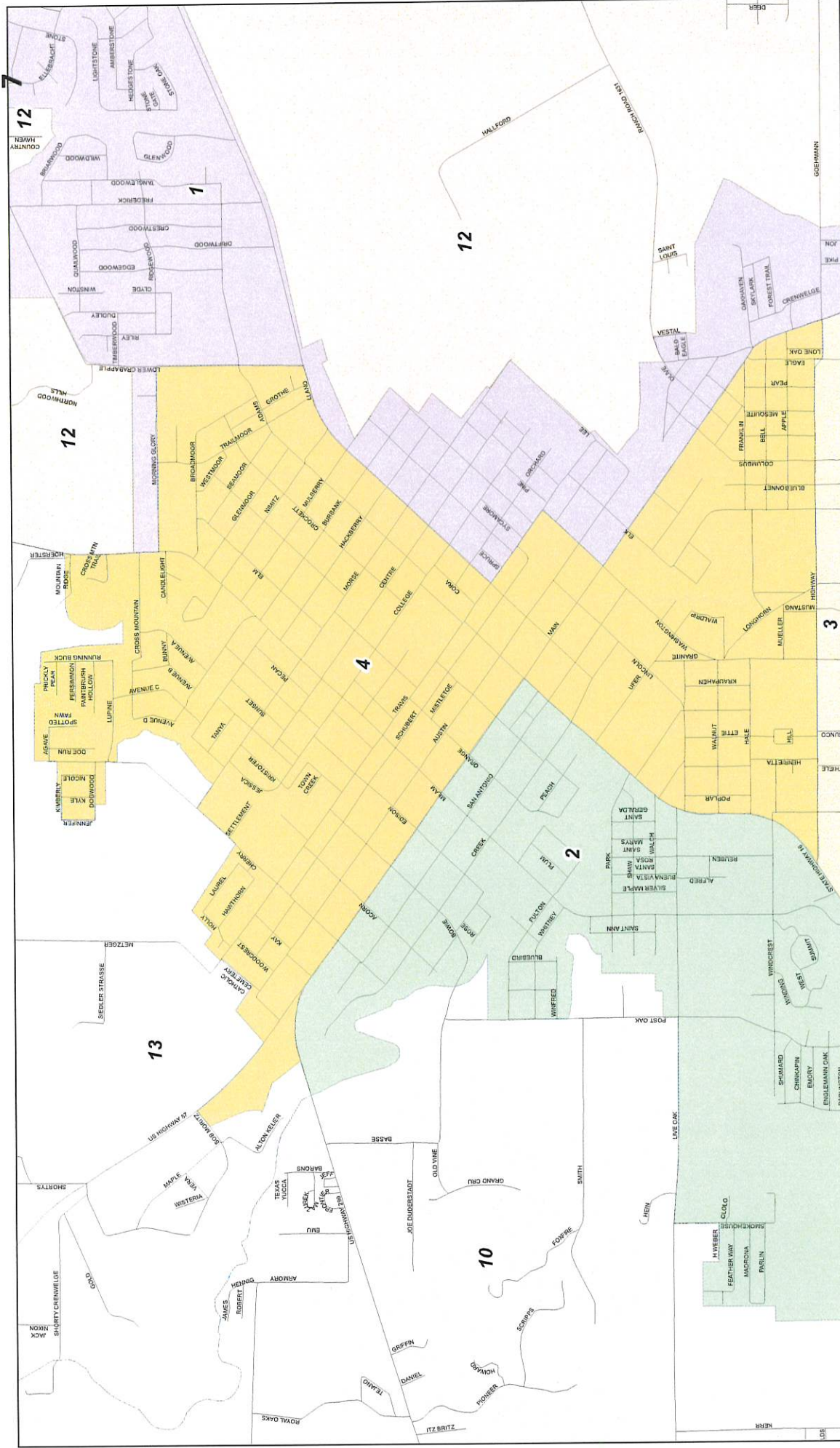


© 2021 Bickerstaff Heath Delgado Acosta LLP  
 Data Source: Roads, Water and other  
 features obtained from the 2020  
 Tigerline files, U.S. Census Bureau  
 Created: 12/1/2021

# Gillespie County Election Precinct 3 Draft Plan A Adopted December 1, 2021








© 2021 Bickerstaff Heath Delgado Acosta LLP  
 Data Source: Roads, Water and other  
 features obtained from the 2020  
 Tigerline files, U.S. Census Bureau  
 Created: 12/1/2021

# Gillespie County Election Precinct 4 Draft Plan A Adopted December 1, 2021












10



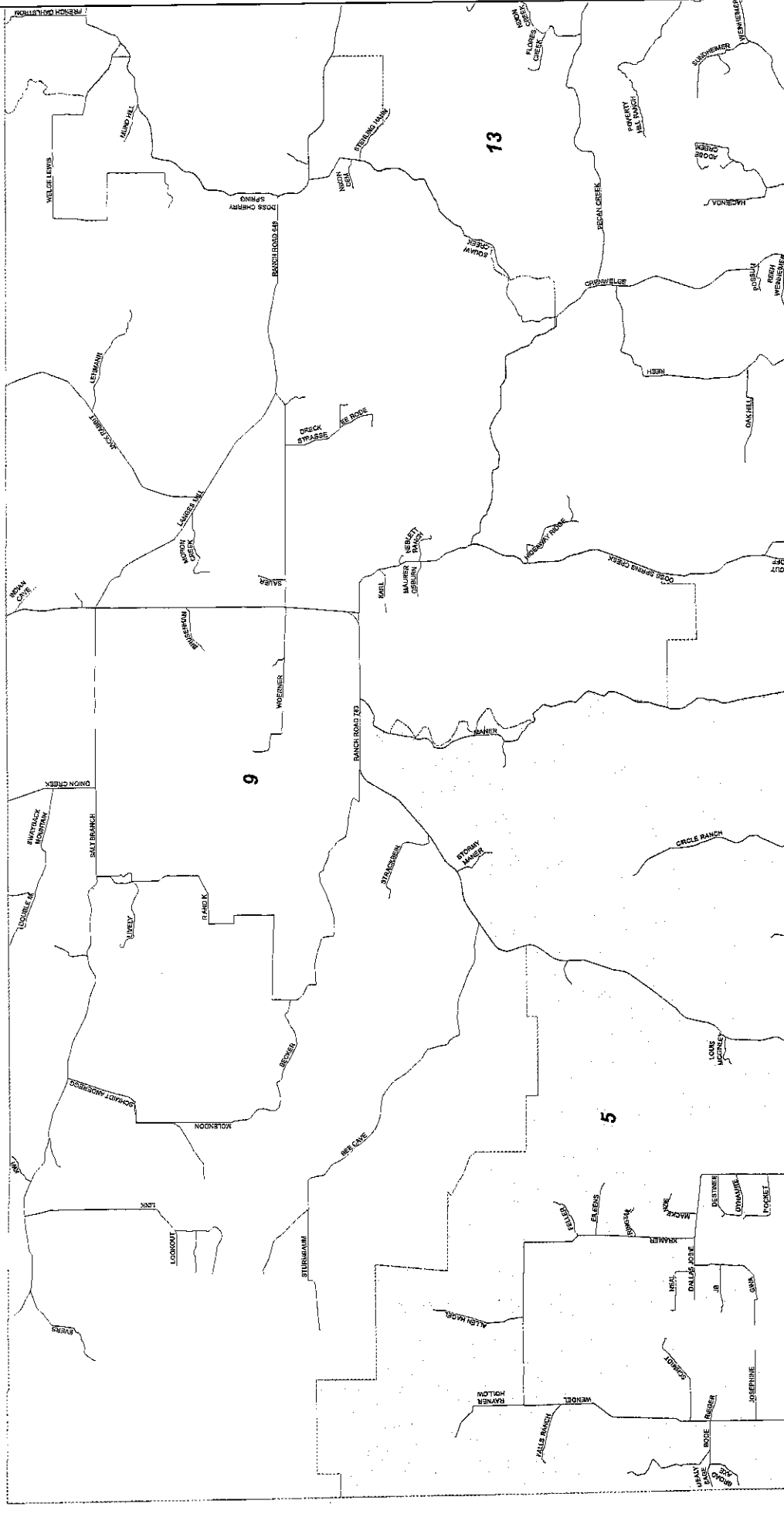
© 2021 Bickerstaff Heath Delgado Acosta LLP  
 Data Source: Roads, Water and other  
 features obtained from the 2020  
 Tigerline files, U.S. Census Bureau  
 Created: 12/1/2021

# Gillespie County Election Precinct 7 Draft Plan A Adopted December 1, 2021









© 2021 Bickerstaff Heath Deigado Acosta LLP  
 Data Source: Roads, Water and other  
 features obtained from the 2020  
 Tiger/line files, U.S. Census Bureau  
 Created: 12/1/2021

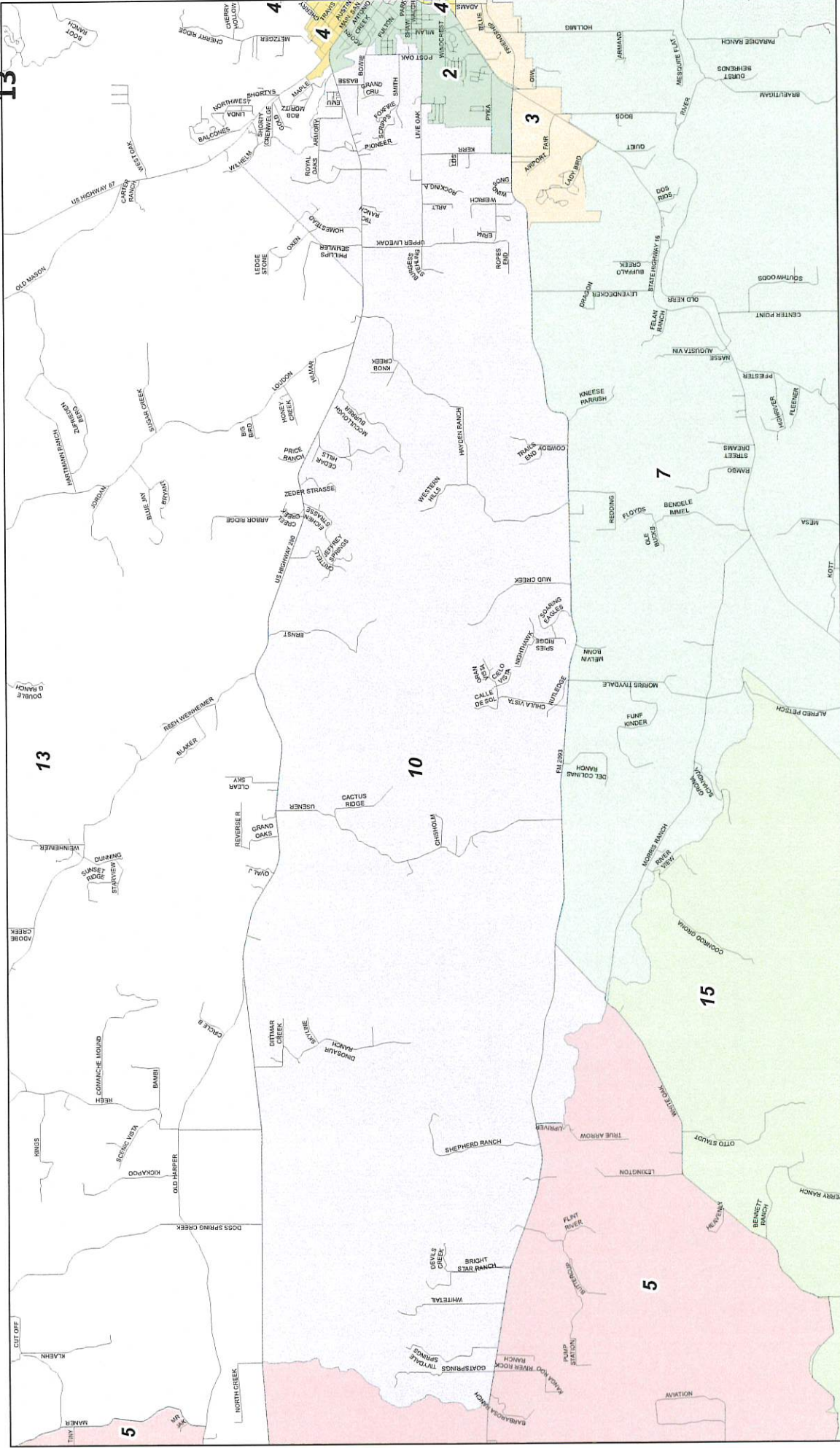
**Gillespie County Election Precinct 9  
 Draft Plan A  
 Adopted December 1, 2021**

**Legend**  
 Election Precincts

|   |   |   |   |   |   |   |   |   |
|---|---|---|---|---|---|---|---|---|
| 1 | 2 | 3 | 4 | 5 | 6 | 7 | 8 | 9 |
|---|---|---|---|---|---|---|---|---|


0 0.5 1 2 Miles





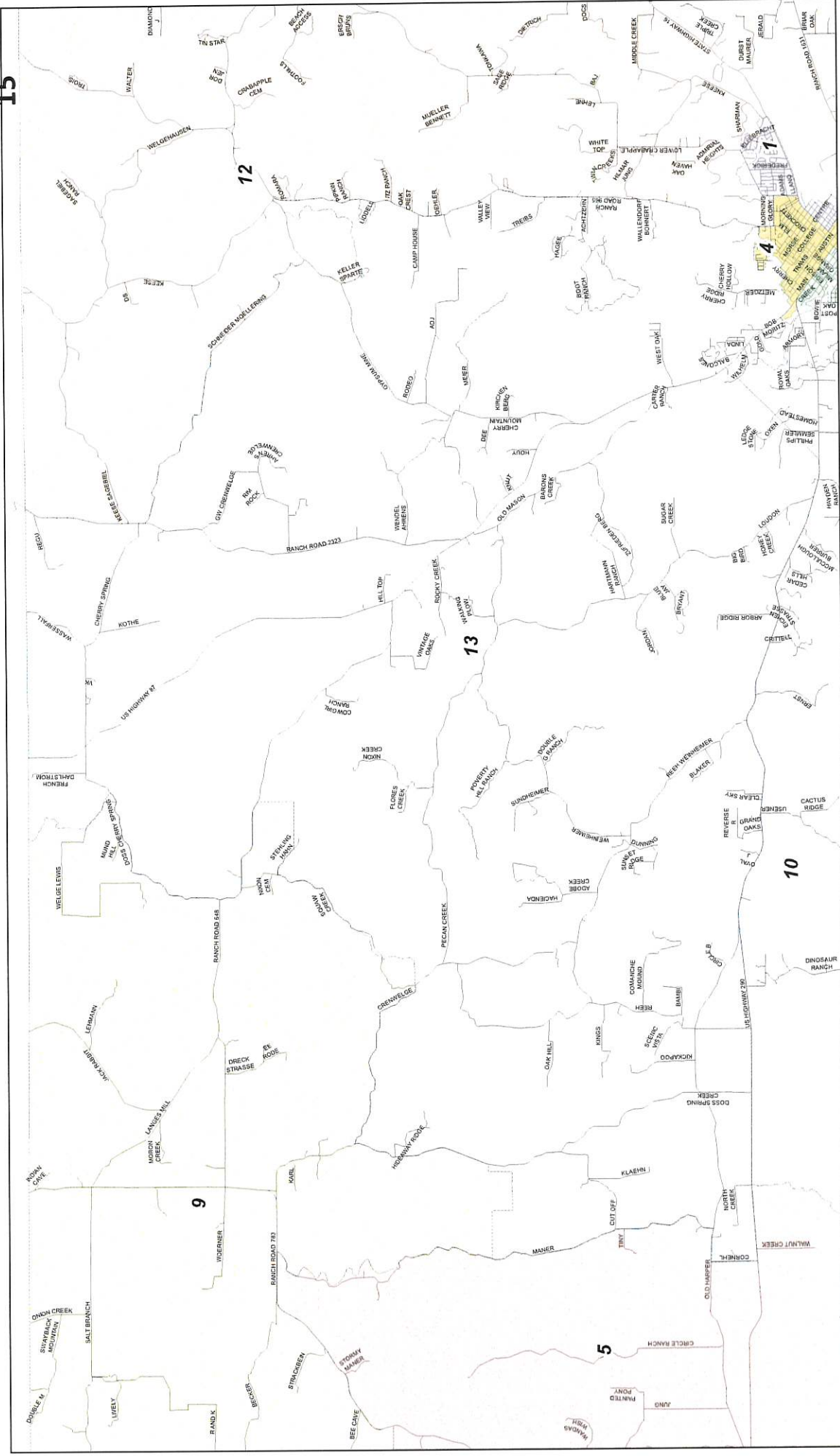
© 2021 Bickerstaff Heath Delgado Acosta LLP  
 Data Source: Roads, Water and other  
 features obtained from the 2020  
 Tiger/line files, U.S. Census Bureau  
 Created: 12/1/2021

# Gillespie County Election Precinct 10 Draft Plan A Adopted December 1, 2021



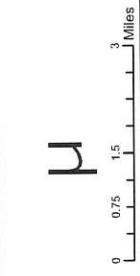






© 2021 Bickerstaff Heath Delgado Acosta LLP  
 Data Source: Roads, Water and other  
 features obtained from the 2020  
 Tiger/line files, U.S. Census Bureau  
 Created: 12/1/2021

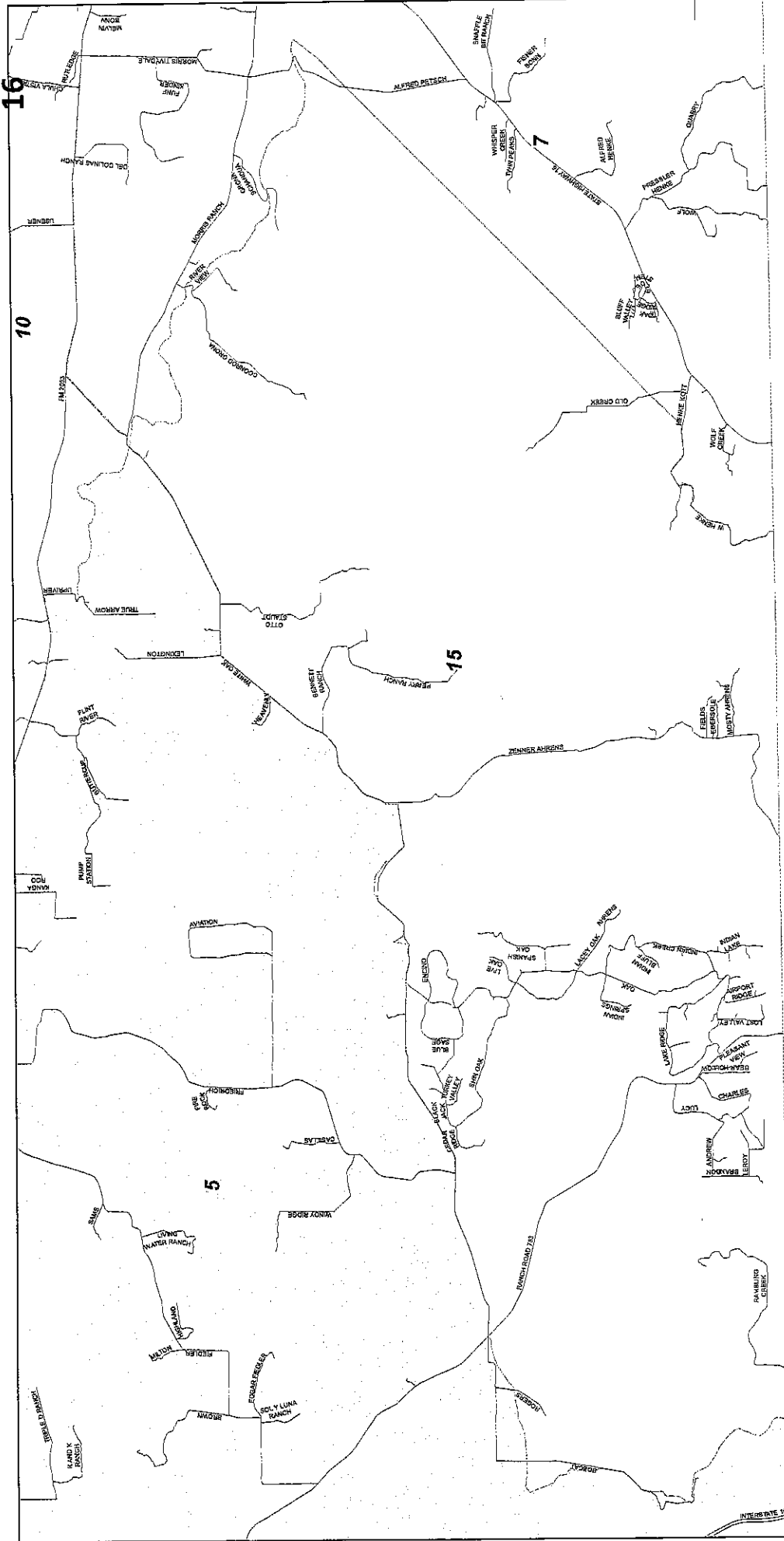
# Gillespie County Election Precinct 13 Draft Plan A Adopted December 1, 2021



**Legend**  
 Election Precincts

|    |    |    |    |    |    |
|----|----|----|----|----|----|
| 1  | 2  | 3  | 4  | 5  | 6  |
| 7  | 8  | 9  | 10 | 11 | 12 |
| 13 | 14 | 15 | 16 | 17 | 18 |





© 2021 Bickersstaff Heath Delgado Acosta LLP  
 Data Source: Roads, Water and other  
 features obtained from the 2020  
 Tiger/line files, U.S. Census Bureau.  
 Created: 12/1/2021

# Gillespie County Election Precinct 15 Draft Plan A Adopted December 1, 2021

